

DATA CARD



C/SIGN :

Battalion movers

Air Task Order

Conception : Tursiop

Les forces de la Corée du nord se sont infiltrées dans la partie Nord Est du territoire avec des unités terrestre. Il est requis que l'escadrille FFW01 intervienne pour stopper la progression de l'armée DPRK en détruisant le maximum d'unités terrestre ainsi que d'appuyer le C130 qui va l'arguer un Airlift Squadron dans la zone.

Tactical Situation

Theatre : Korea

Air threats

Ground Threats

Interception possible par des Chasseurs modernes DPRK.

Target sous couverture AAA

Mission Management

IN -Coordination - Commit - R.O.E.

Armement libre TOT impératif avant 9:25.
Push WP22 sur ordre package leaders

- Vol Cowboy : Strike du tank battalion et du HQ - TGT 4
- Vol Falcon : Destruction Menaces AAA du PPT56 et PPT 57
- Vol Fury : Escort du package

OUT - Coordination - RTB - Landing

Egress par l'Ouest
Rassemblement package et RTB selon priorités Bingo et/ou avaries

Zone Target



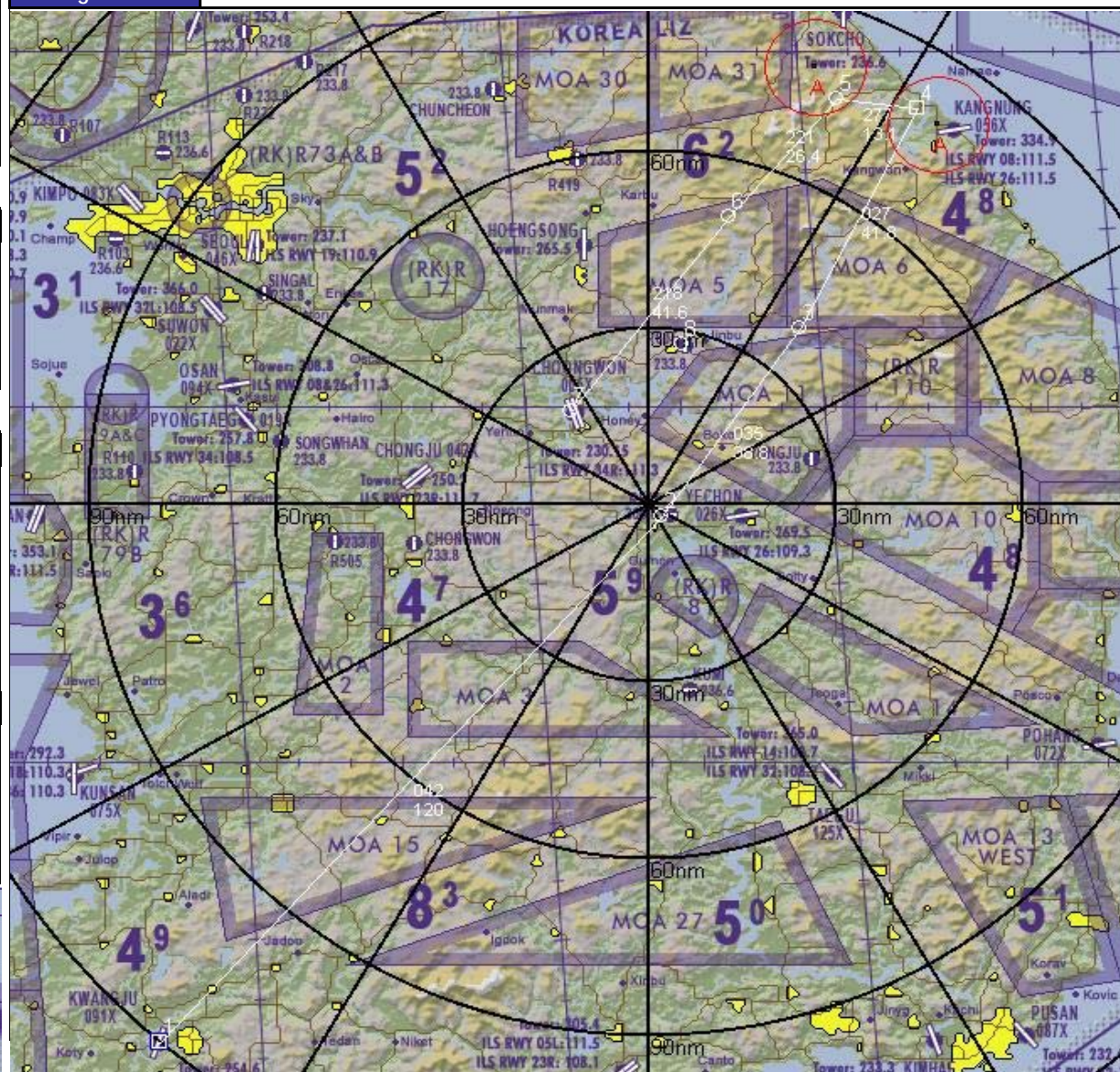
Package summary

Leader Pck :

Deputy :

C/S	ACFT	TASK	Datalink	Lead	#2	Lead PI	#4
FURY	4	ESCORT	31-32-33-34				
FALCON	4	SEAD STRIKE	21-22-23-24				
COWBOY1	4	STRIKE	11-12-13-14				
STONECAT	1	-	41				

Flight Plan



Page 1		DATACARD							
ATIS		E 0625LT ILS RWY02 TL180 360/10KT BLU 10/ 5 Q989 NOSIG							
Airbase	Airbase	TCN	UHF	VHF	Eiv	RWY	ILS		
	DEP	Kwangju	91 X	254.600	126.200	110	02	111.10	
	ARR	Choongwon	5 X	230.150	126.200	642	16R	---	
	ALTN	R605	5 Y	233.800	122.800	920	18	---	
Flight	Position	Name	IDM	TCN	TO	LND	Notes:		
	1 Lead		1-1						
	2 Wing		1-2						
	3 Element		1-3						
	4 Wing		1-4						
Package	Callsign Pack 1027		AC Type	UHF	VHF	IDM	TCN	Task	
	X Cowboy 1		4 F-16C-52			1		Deep Strike	
	Falcon 1		4 F-16C-52			2		SEAD Strike	
	Fury 1		4 F-16C-52			3		Escort	
	Stonecat 1		1 C-130H			4		Air Mobile	
Flightplan	STPT	Action	TOS	HDG	DIST	KIAS	ALT	Fuel	Formation
	1	T/O	06:30:59	---	---	---	---	5855	Spread
	2	Push	06:49:44	042	120.0	380	22000	4055	Spread
	3	Nav	06:56:26	035	38.8	345	22000	3473	Spread
	4	Strike	07:05:00	027	41.8	290	10000	2846	Spread
	5	Strike	07:07:16	277	13.1	345	22000	2650	Spread
	6	Split	07:11:52	221	26.4	340	22000	2254	Spread
	7	Land	07:19:06	218	41.6	345	0	1422	Spread
	8	Land	---	058	21.1	---	---	1000	---
	9								
	10								
	11								
	12								
	13								
	14								
	15								
	16								
	17								
	18								
	19								
	20								
	21								
	22								
	23								
24									

Page 2		DATACARD								
126524		Callsign	Cowboy 1	Package	1027	Mission	Battalion_movers			
Config					TO Spec	13/ Mil	Fuel			
TO/Loadout	A-A	4x A120C		Gross	39583	Vr	156	TO F	12194	
	A-G	4x AG154C		Drag	130	Refusal	175	Set F		
	ECM	1x AL131		ALLOW	100	MIL %	97 %	JOKER		
	Tanks	2x TK370		MSL	10000	MIL CLB	425/0.84	BINGO	1500	
TGT	Primary					Second				
	DMPI					DMPI				
	Lat&Lon					Lat&Lon				
Weapon	Type					Profile 1		Rel Angle	45	
	SNSR					Arm Delay	01.50	SGL/PAIR	PAIR	
	OPS Time					Burst Alt	2000	Ripple	1	
	Release					Fuse	NSTL	Spacing	175	
Attack Type	None									
Delivery			VIP / VRP	OA1	OA2	PUP	Pull Hdg			
	TBRG							ATT		
	RNG							DA		
	ELV							Gs		
	Ingress Alt					Rel H			Turn	
Ingress SPD					Rel S			HUD		
Support			AC Type	TACAN	UHF	LOC	Notes:			
	Tanker 1							06:11 - 11:17		
	Tanker 2									
	AWACS		Chalis1 - E-3				242 / 124			
	JSTAR									
FAC										
Stoplines	ROE			Class	Altitudes		Notes:			
Mission Notes:										

Page 1		DATACARD							
ATIS		E 0625LT ILS RWY02 TL180 360/10KT BLU 10/ 5 Q989 NOSIG							
Airbase	Airbase	TCN	UHF	VHF	Eiv	RWY	ILS		
	DEP	Kwangju	91 X	254.600	126.200	110	02	111.10	
	ARR	Choongwon	5 X	230.150	126.200	642	16R	---	
	ALTN	R605	5 Y	233.800	122.800	920	18	---	
Flight	Position	Name	IDM	TCN	TO	LND	Notes:		
	1 Lead		2-1						
	2 Wing		2-2						
	3 Element		2-3						
	4 Wing		2-4						
Package	Callsign Pack 1027		AC Type	UHF	VHF	IDM	TCN	Task	
	Cowboy 1		4 F-16C-52			1		Deep Strike	
	X Falcon 1		4 F-16C-52			2		SEAD Strike	
	Fury 1		4 F-16C-52			3		Escort	
	Stonecat 1		1 C-130H			4		Air Mobile	
Flightplan	STPT	Action	TOS	HDG	DIST	KIAS	ALT	Fuel	Formation
	1	T/O	06:30:30	---	---	---	---	4649	Spread
	2	Nav	06:49:47	042	120.0	370	26000	3449	Spread
	3	Nav	06:56:04	035	38.8	370	26000	3061	Spread
	4	SEAD	07:02:48	027	41.8	370	26500	2643	Spread
	5	Nav	07:04:55	277	13.1	370	26000	2512	Spread
	6	Split	07:09:15	220	26.8	370	26000	2244	Spread
	7	Land	07:16:18	218	41.1	350	0	1422	Spread
	8	Land	---	058	21.1	---	---	1000	---
	9								
	10								
	11								
	12								
	13								
	14								
	15								
	16								
	17								
	18								
	19								
	20								
	21								
	22								
	23								
24									

Page 2		DATACARD								
126524		Callsign	Falcon 1	Package	1027	Mission	Battalion_movers			
Config					TO Spec	13/ Mil	Fuel			
TO/Loadout	A-A	4x A120C		Gross	38751	Vr	154	TO F	12194	
	A-G	4x CB97B		Drag	146	Refusal	176	Set F		
	ECM	1x AL131		ALOW	100	MIL %	97 %	JOKER		
	Tanks	2x TK370		MSL	10000	MIL CLB	425/0.84	BINGO	1500	
TGT	Primary					Second				
	DMPI					DMPI				
	Lat&Lon					Lat&Lon				
Weapon	Type					Profile 1		Rel Angle	45	
	SNSR					Arm Delay	01.50	SGL/PAIR	PAIR	
	OPS Time					Burst Alt	2000	Ripple	1	
	Release					Fuse	NSTL	Spacing	175	
Attack Type	None									
Delivery			VIP / VRP	OA1	OA2	PUP	Pull Hdg			
	TBRG							ATT		
	RNG							DA		
	ELV							Gs		
	Ingress Alt					Rel H			Turn	
Ingress SPD					Rel S			HUD		
Support			AC Type	TACAN	UHF	LOC	Notes:			
	Tanker 1							06:11 - 11:17		
	Tanker 2									
	AWACS		Chalis1 - E-3				242 / 124			
	JSTAR									
FAC										
Stoplines	ROE			Class	Altitudes		Notes:			
Mission Notes:										

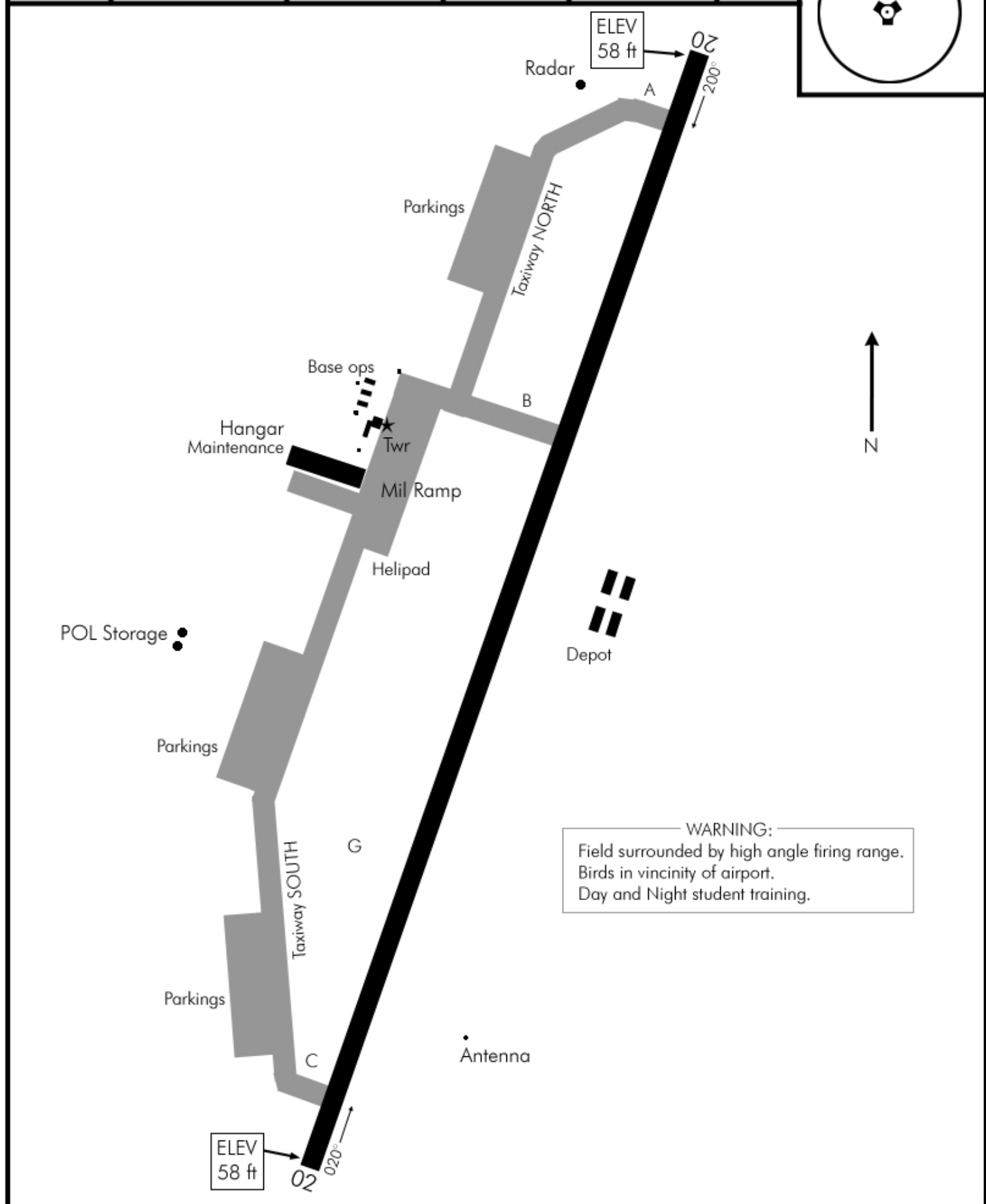
Page 1		DATACARD							
ATIS		E 0625LT ILS RWY02 TL180 360/10KT BLU 10/ 5 Q989 NOSIG							
Airbase	Airbase	TCN	UHF	VHF	Eiv	RWY	ILS		
	DEP	Kwangju	91 X	254.600	126.200	110	02	111.10	
	ARR	Choongwon	5 X	230.150	126.200	642	16R	---	
	ALTN	R605	5 Y	233.800	122.800	920	18	---	
Flight	Position	Name	IDM	TCN	TO	LND	Notes:		
	1 Lead		3-1						
	2 Wing		3-2						
	3 Element		3-3						
	4 Wing		3-4						
Package	Callsign Pack 1027		AC Type	UHF	VHF	IDM	TCN	Task	
	Cowboy 1		4 F-16C-52			1		Deep Strike	
	Falcon 1		4 F-16C-52			2		SEAD Strike	
	X Fury 1		4 F-16C-52			3		Escort	
	Stonecat 1		1 C-130H			4		Air Mobile	
Flightplan	STPT	Action	TOS	HDG	DIST	KIAS	ALT	Fuel	Formation
	1	T/O	06:30:00	---	---	---	---	5848	Spread
	2	Push	06:49:49	042	120.0	360	25000	4048	Spread
	3	Nav	06:56:18	034	39.2	360	25000	3460	Spread
	4	Escort	07:03:08	026	41.5	365	25000	2838	Spread
	5	Nav	07:05:11	275	12.5	365	25000	2650	Spread
	6	Split	07:09:31	221	26.4	365	25000	2254	Spread
	7	Land	07:16:02	218	41.6	380	0	1422	Spread
	8	Land	---	058	21.1	---	---	1000	---
	9								
	10								
	11								
	12								
	13								
	14								
	15								
	16								
	17								
	18								
	19								
	20								
	21								
	22								
	23								
24									

Page 2		DATACARD							
126524		Callsign	Fury 1	Package	1027	Mission	Battalion_movers		
Config					TO Spec	13/ Mil	Fuel		
TO/Loadout	A-A	5x A120C 1x A-9X		Gross	35309	Vr	145	TO F	12194
	A-G			Drag	74	Refusal	182	Set F	
	ECM	1x AL131		ALLOW	100	MIL %	97 %	JOKER	
	Tanks	2x TK370		MSL	10000	MIL CLB	425/0.84	BINGO	1500
TGT	Primary					Second			
	DMPI					DMPI			
	Lat&Lon					Lat&Lon			
Weapon	Type					Profile 1		Rel Angle	45
	SNSR					Arm Delay	01.50	SGL/PAIR	PAIR
	OPS Time					Burst Alt	2000	Ripple	1
	Release					Fuse	NSTL	Spacing	175
Attack Type	None								
Delivery			VIP / VRP	OA1	OA2	PUP	Pull Hdg		
	TBRG					ATT			
	RNG					DA			
	ELV					Gs			
	Ingress Alt					Turn			
	Ingress SPD					HUD			
Support			AC Type	TACAN	UHF	LOC	Notes:		
	Tanker 1								
	Tanker 2								
	AWACS		Chalis1 - E-3				242 / 124	06:11 - 11:17	
	JSTAR								
	FAC								
Stoplines	ROE			Class	Altitudes		Notes:		
Mission Notes:									

AIRPORT DIAGRAM

Date: 20 Aug 04

TACAN: 091X	TWR: 254.6/126.2	TRANS LEVEL: FL140	TRANS ALT: 14000 Ft	GPS: N35°12,99' E127°40.24'	ELEV: 58	



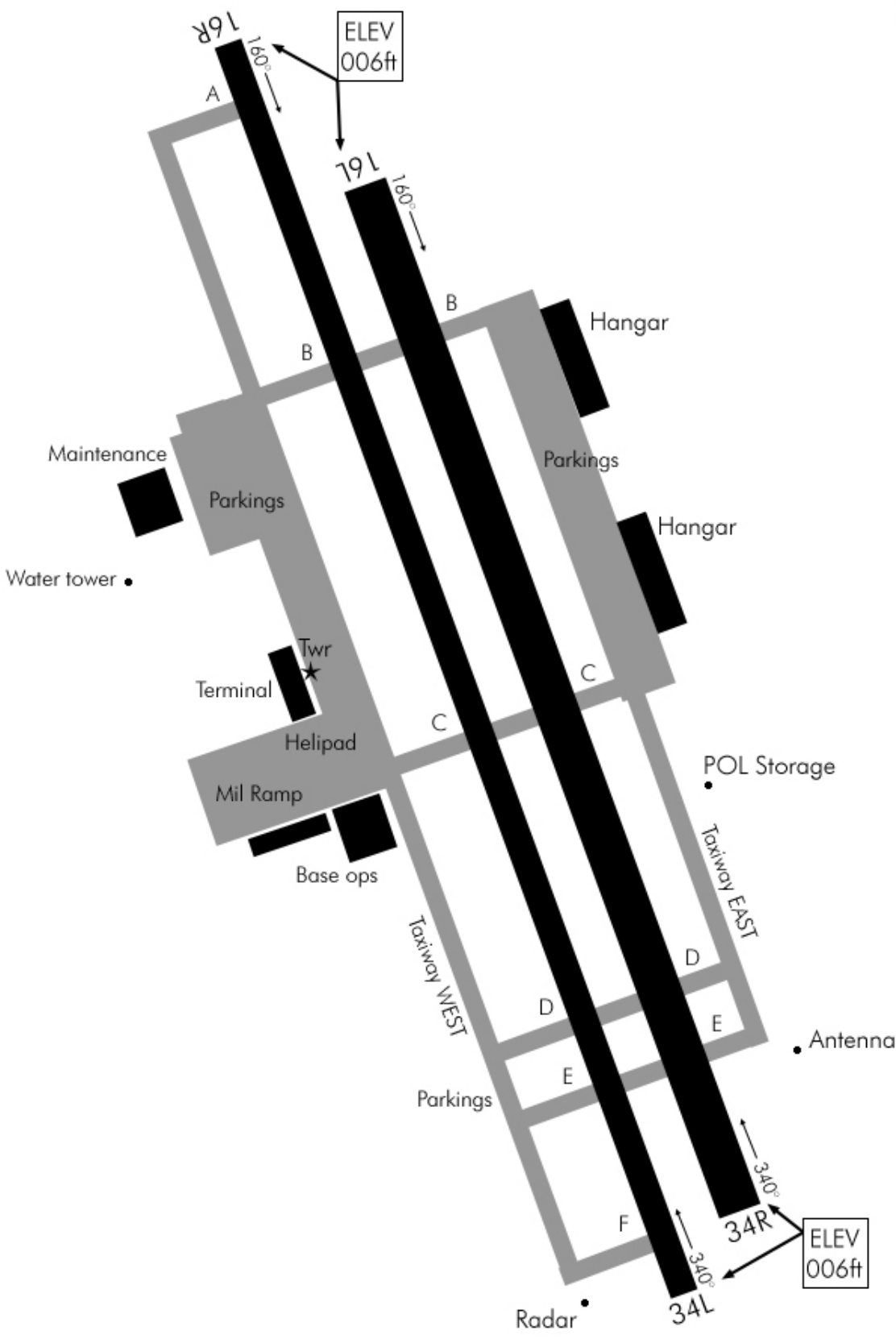
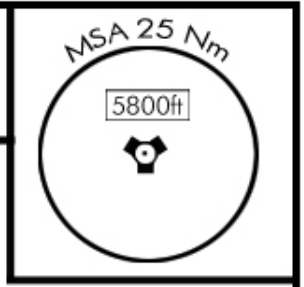
AIRPORT DIAGRAM

NOT FOR REAL NAVIGATION - FALCON 4 ONLY

AIRPORT DIAGRAM

Date: 22 Sept 04

TACAN: 005X	TWR: 230.15/126.2	TRANS LEVEL: FL140	TRANS ALT: 14000Ft	GPS: N36°59,80' E129°08.78'	ELEV: 006
----------------	----------------------	-----------------------	-----------------------	-----------------------------------	--------------



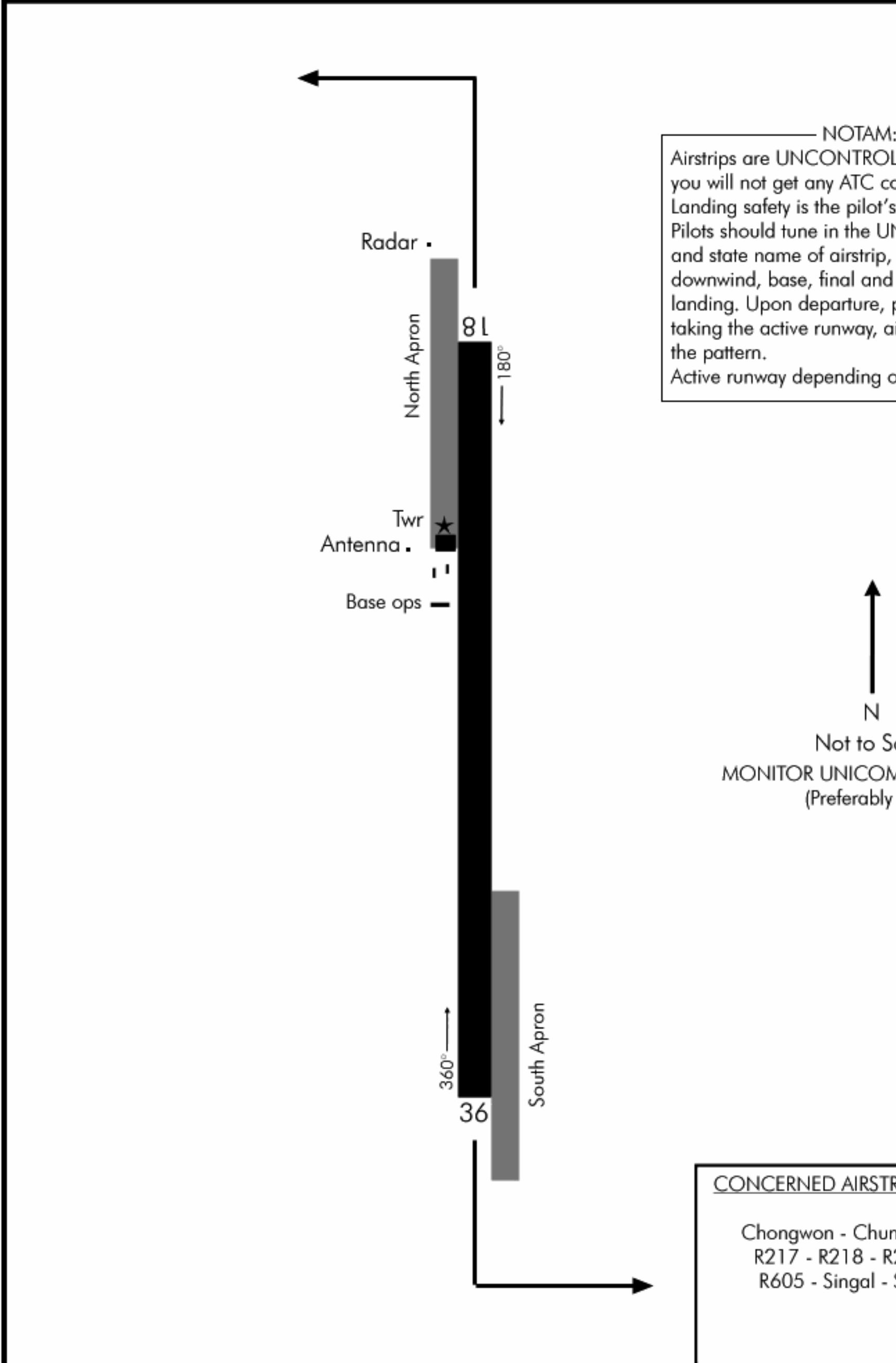
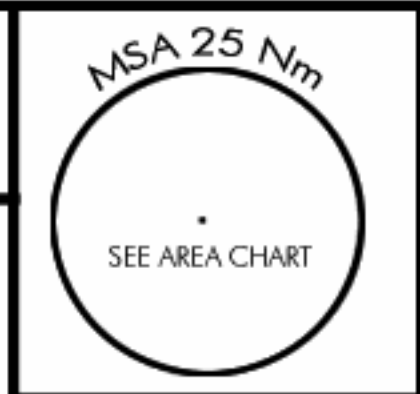
AIRPORT DIAGRAM

NOT FOR REAL NAVIGATION - FALCON 4 ONLY

AIRPORT DIAGRAM

Date: 6 March 06

TACAN:	UNICOM:	LANDING PROCEDURE:	TRANS LEVEL:	TRANS ALT:
N.A.	233.8/122.8	VISUAL - LEFT TURN	FL 140	14000ft



NOTAM:
Airstrips are UNCONTROLLED airports! As such you will not get any ATC communication. Landing safety is the pilot's responsibility. Pilots should tune in the UNICOM frequency and state name of airstrip, intentions, then call downwind, base, final and runway vacated upon landing. Upon departure, pilots should state taking the active runway, airborne and departing the pattern. Active runway depending on wind conditions.

N
Not to Scale
MONITOR UNICOM FREQUENCY
(Preferably VHF)

CONCERNED AIRSTRIPS IN SOUTH KOREA:
Chongwon - Chunchon - R107 - R110
R217 - R218 - R222 - R419 - R505
R605 - Singal - Songwhan - Yongju