

# DATA CARD



C/SIGN :

**BlueBytes**

## Air Task Order

Conception : Acrid

## MISSION A SCORE

Détruire suffisamment de troupes du HQ ennemi  
**Take off Pohang - Landing Kangnung**

## Tactical Situation

Theatre : FALCON OF4.5 Korea

### Air threats

MIG23 en patrouille, MIG25 ET TU16 en alerte chez l'ennemi.

### Ground Threats

Sites SA10 et SA2 menacent la frontière.  
 Une batterie hawks sur kangnung

## Mission Management

IN -Coordination - Commit - R.O.E.

Falcon traite SA10 puis passe CAT I

Cowboy traite la colonne HQ

Fury : les pilotes KIA decolleront afin de preter main forte  
 (Fury entre en TAKE OFF et non TAXI)

OUT - Coordination - RTB - Landing

Le calcul du score est operé automatiquement et attribuera la victoire à l'un ou l'autre camp en fonction des points marqués.

(Il est possible de montrer-cacher le score avec ALT-r)

Tenir nos positions jusqu'à 10:45

## Airbases

Type	Location	TCN	RNG	ILS	QFU	N	E
Main	Kangnung	056X	50	111.5	08/26	37°47.44'	130°28.32'
Emer	Sokcho	047X	25	N.A	18/36	38°06.84'	130°09.07'
Alter	Hoengsong	053X	50	110.2	18/36	37°28.05'	129°13.74'

## Package summary

Leader Pck :

Deputy :

C/S	ACFT	TASK	Ordon.	T.O.	FL / Pushing T.	T.O.T.	Lead	#2	Lead PI	#4
COWBOY	4	PREPLAN CAS	Libre	9:24	FL29 @	-	-			
FALCON	4	SEAD ESCORT	Libre	9:25	FL28 @	-	-			
FURY	4	ESCORT	Libre	10:00	FL29 @	-	-			

## Flight Plan

**3 BMPHQ + 3 BMP1**

**HQ NMI**

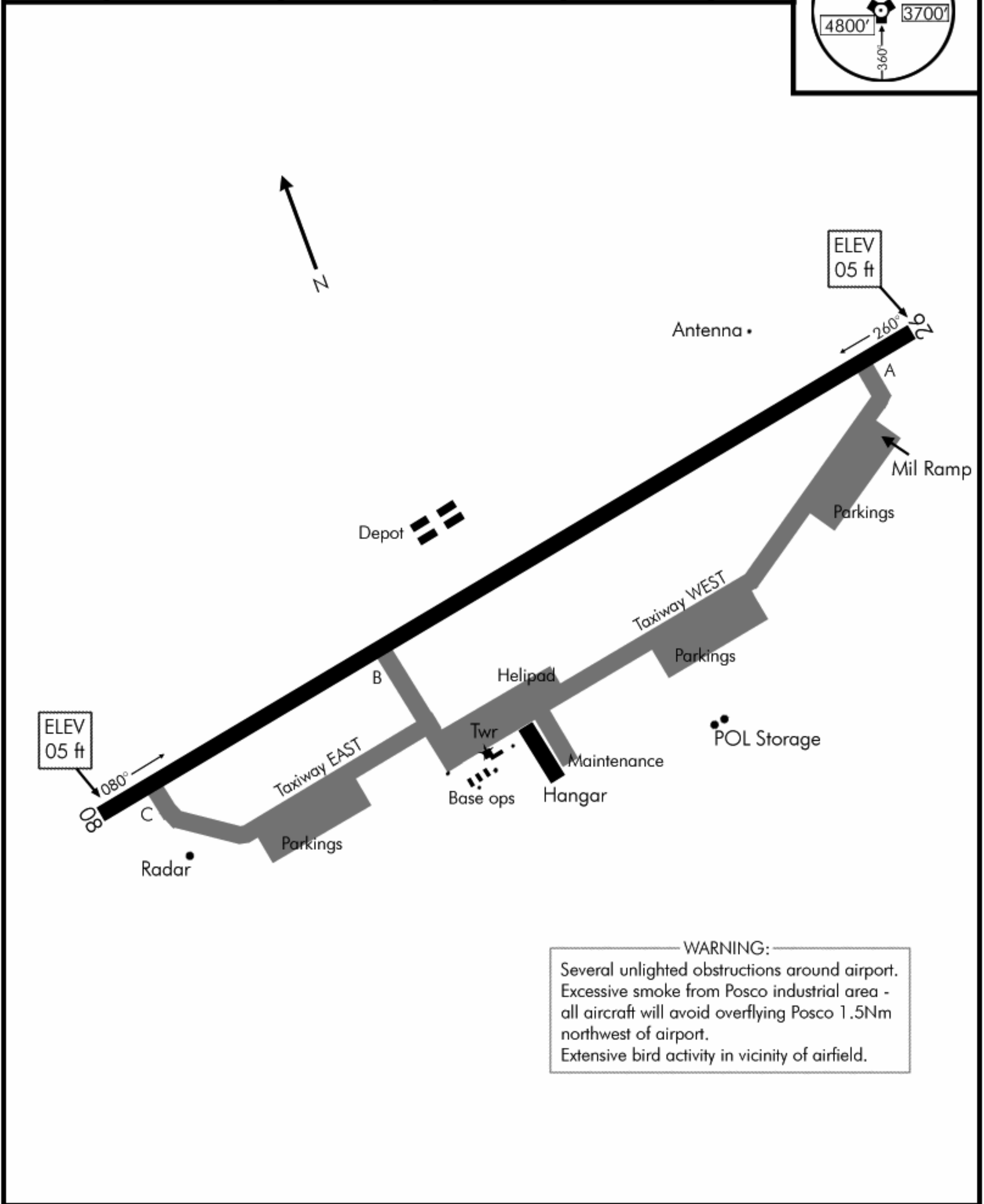
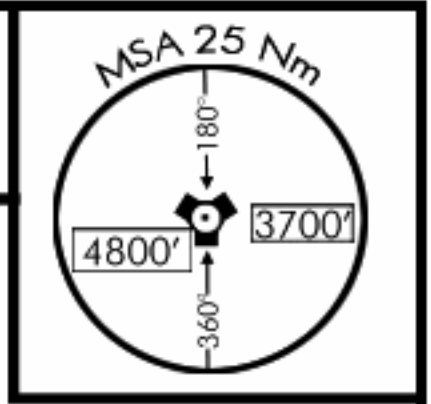
**3 ZSU57-2 + 3 ZSU23-4**



AIRPORT DIAGRAM

Date: 31 May 2005

TACAN: 072X	TWR: 236.6/118.05	TRANS LEVEL: FL140	TRANS ALT: 14000ft	GPS: N36°02,88' E130°49.59'	ELEV: 005'
----------------	----------------------	-----------------------	-----------------------	-----------------------------------	---------------

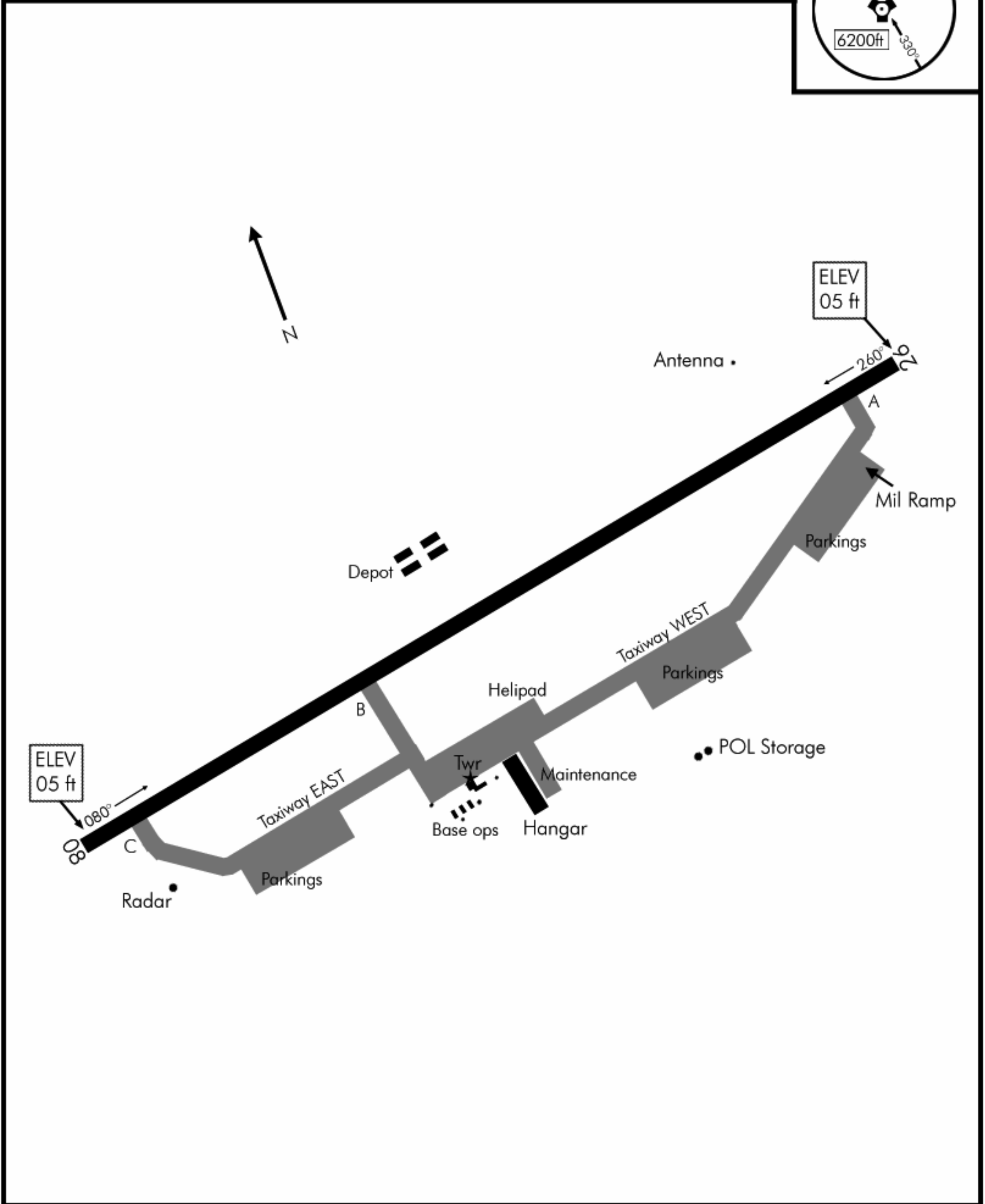
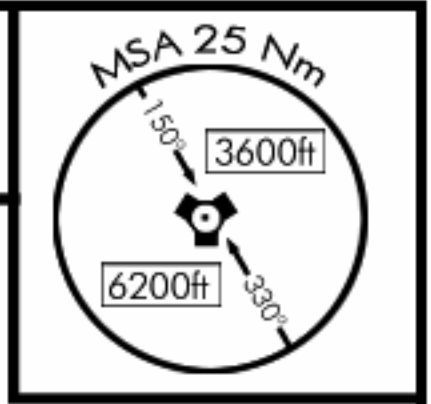


**WARNING:**  
Several unlighted obstructions around airport.  
Excessive smoke from Posco industrial area - all aircraft will avoid overflying Posco 1.5Nm northwest of airport.  
Extensive bird activity in vicinity of airfield.

AIRPORT DIAGRAM

Date: 18 August 2005

TACAN: 056X	TWR: 334.9/126.2	TRANS LEVEL: FL140	TRANS ALT: 14000ft	GPS: N37°47,31' E130°29.77'	ELEV: 005'
----------------	---------------------	-----------------------	-----------------------	-----------------------------------	---------------



AIRPORT DIAGRAM

NOT FOR REAL NAVIGATION - FALCON 4 ONLY