

DATA CARD



C/SIGN : **Men in Blue**

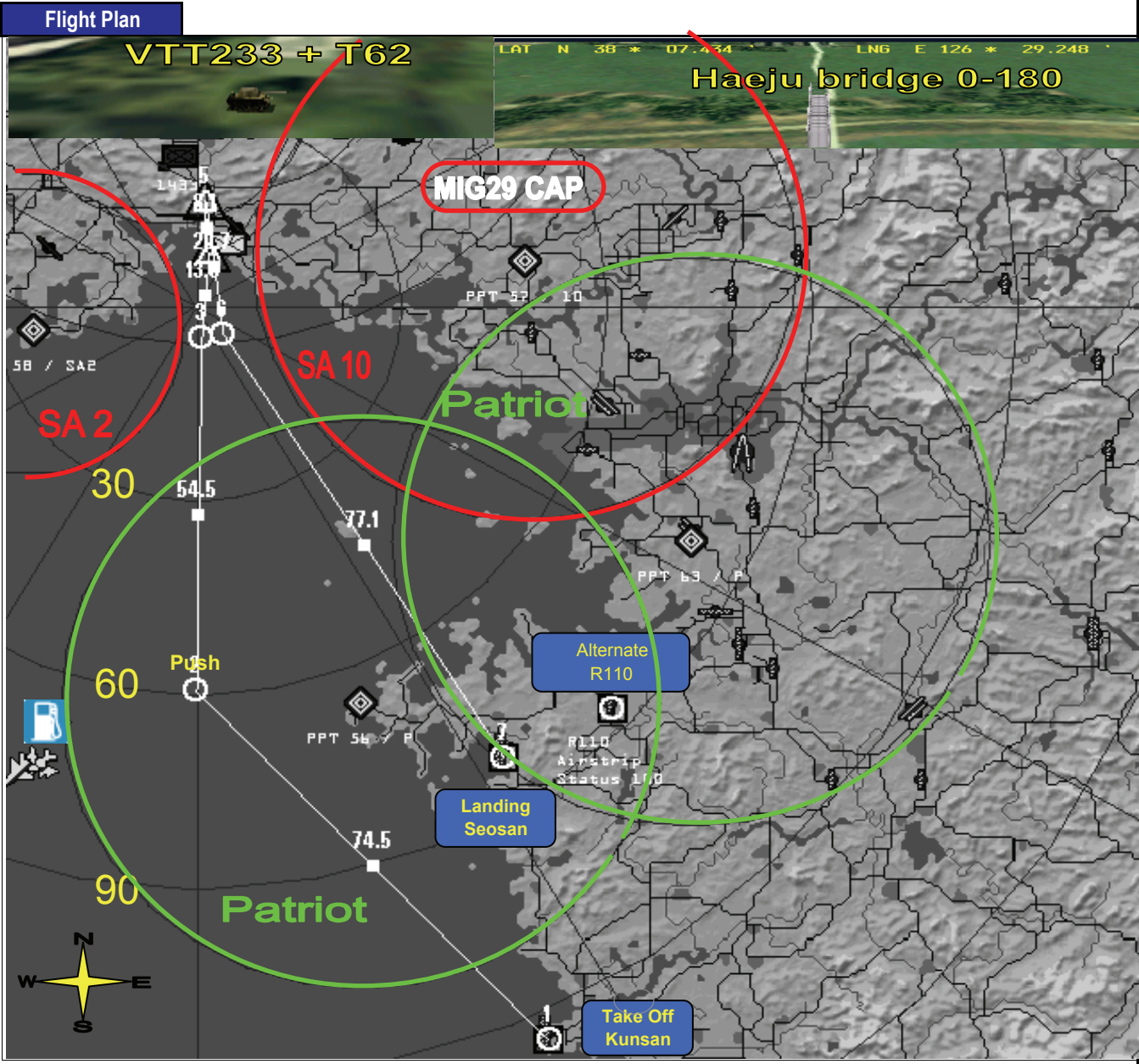
Air Task Order *Conception : Acrid*
Support de nos troupes en territoire ennemi jusqu'à évacuation par Chinook 17:30- 17:40
 -Destruction du pont de HAEJU pour stopper le 1433eme bat mécanisé en provenance du nord
 -CAS sur le 1433eme Bat mécanisé

Tactical Situation		Theatre : FALCON OF4.5 Korea
Air threats	Ground Threats	
MIG23 en patrouille, MIG25 actifs M29 en patrouille	Sites SA10 et SA2 menacent la frontière. Batteries Patriot sur la cote et sur Seosan	

Mission Managment
IN -Coordination - Commit - R.O.E.
TOT impératif 17:30 17:40 MAXI
 Fury traite SEAD puis passe CAT I
 Cowboy traite la pont de HAEJU
 Falcon traite le 1433bataillon mécanisé
OUT - Coordination - RTB - Landing
 Landing Seosan

Airbases							
Type	Location	TCN	RNG	ILS	QFU	N	E
T/O	Kunsan	075X	100	110.3	16/34-LR	35°08.56'	127°25.31'
Emer	R110	019X	Dme21	R245°	18/36	36°49.25'	127°39.68'
Land	Seosan	052X	25	111.5	02/20-LR	36°41.71'	127°19.74'

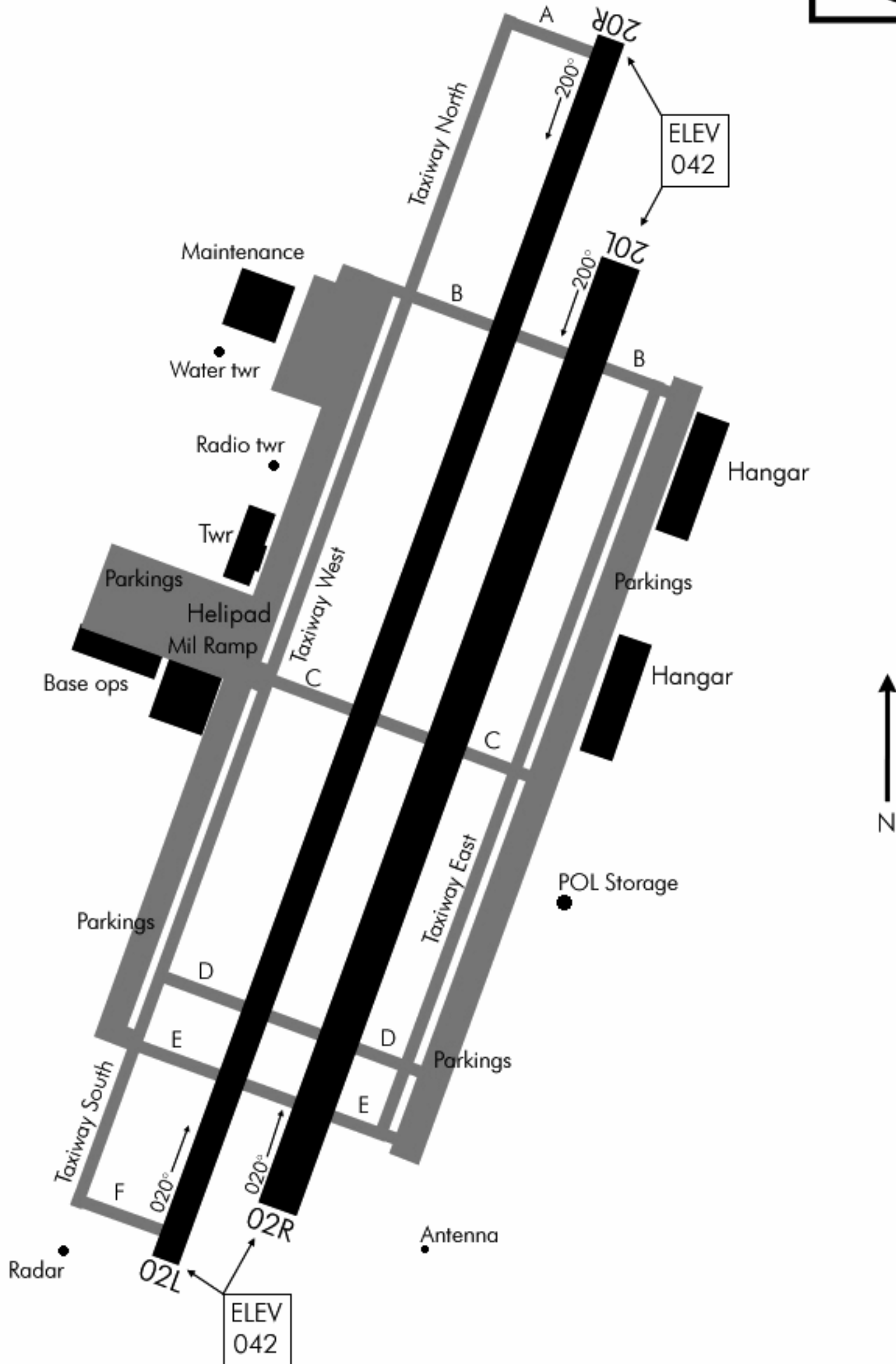
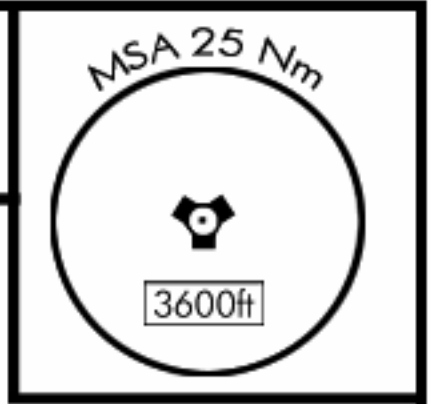
Package summary		Leader Pck :		Deputy :							
C/S	ACFT	TASK	Ordon.	T.O.	FL / Pushing T.	T.O.T.	Lead	#2	Lead PI	#4	
FALCON	2	STRIKE	Libre	17:07	FL27 @	-	17:30				
COWBOY	2	PREPLAN CAS	Libre	17:07	FL28 @	-	17:40				
FURY	4	SEAD ESCORT	Libre	17:06	FL29 @	-	-				



AIRPORT DIAGRAM

Date: 17 Dec 04

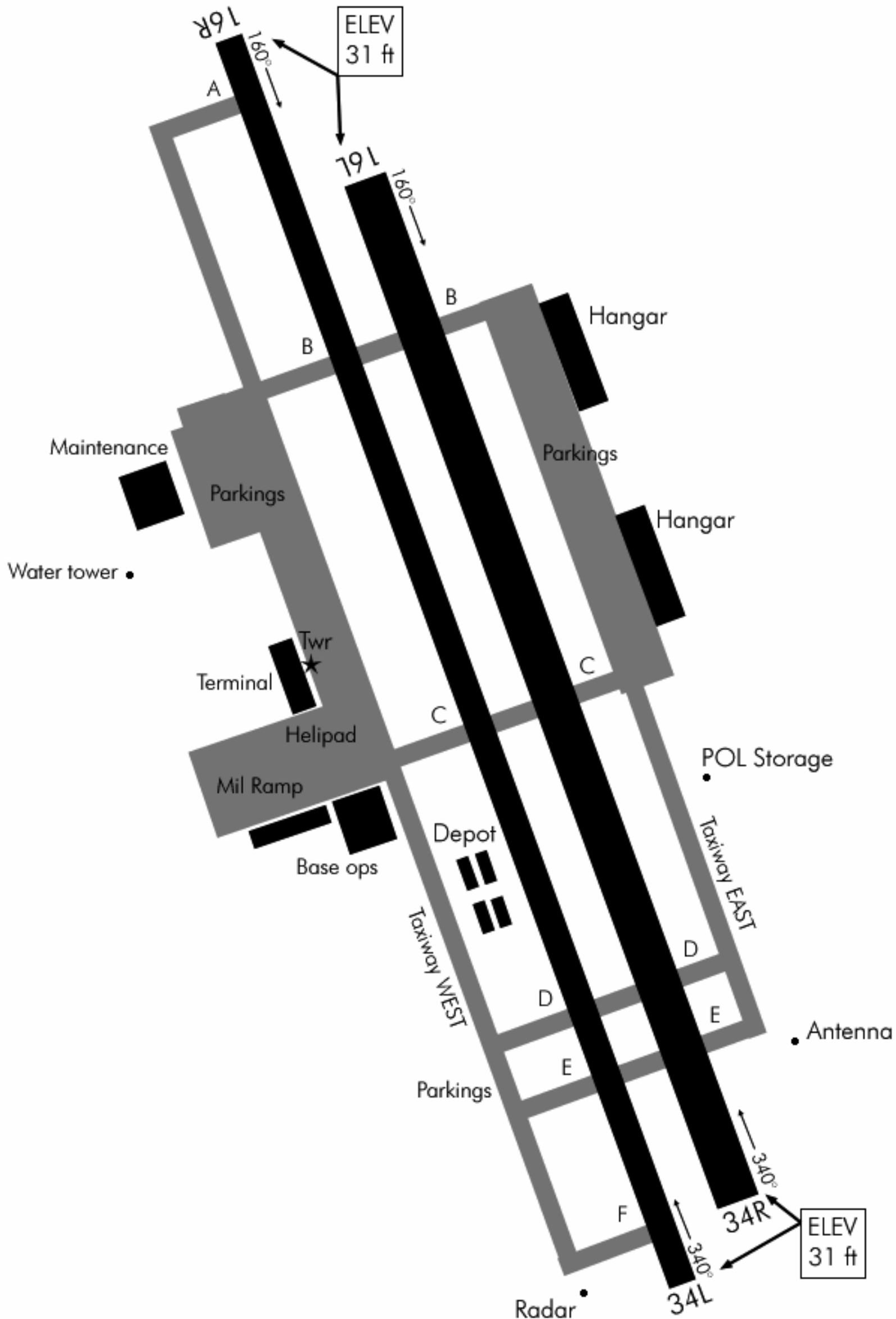
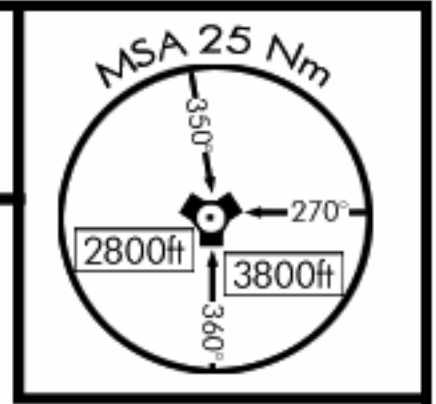
TACAN: 052X	TWR: 353.1/136.755	TRANS LVL: FL140	TRANS ALT: 14000 Ft	GPS: N36°41,72' E127°19.84'	ELEV: 042'
----------------	-----------------------	---------------------	------------------------	-----------------------------------	---------------



AIRPORT DIAGRAM

Date: 03 Aug 04

TACAN: 075X	TWR: 292.3/126.5	TRANS LEVEL: FL 140	TRANS ALT: 14000 ft	GPS: N35°58,39' E127°25.38'	ELEV: 31
----------------	---------------------	------------------------	------------------------	-----------------------------------	-------------



AIRPORT DIAGRAM

NOT FOR REAL NAVIGATION - FALCON 4 ONLY